







GUNNS PROPOSED PULPMILL: SURFACE WATER MONITORING LOCATIONS

Legend

 Proposed Reservoir Inundation Zone	 Proposed Pulpmill Earthworks
 Proposed Pulpmill Building Footprint	 Solid Waste Disposal Site
 Millsite Surface Water Monitoring Points	 Proposed Millsite Disturbance Footprint

Coordinate System MGA (GDA 94) zone 55. Date 7th June 2007

